

# MORGAN AND MORECAMBE OFFSHORE WIND FARMS: TRANSMISSION ASSETS

Works Plans - Onshore and Offshore - Part 2 of 2

September 2024  
Rev: F01

MOR001-FLO-CON-ENV-PLN-0030  
MRCNS-J3303-JVW-10011

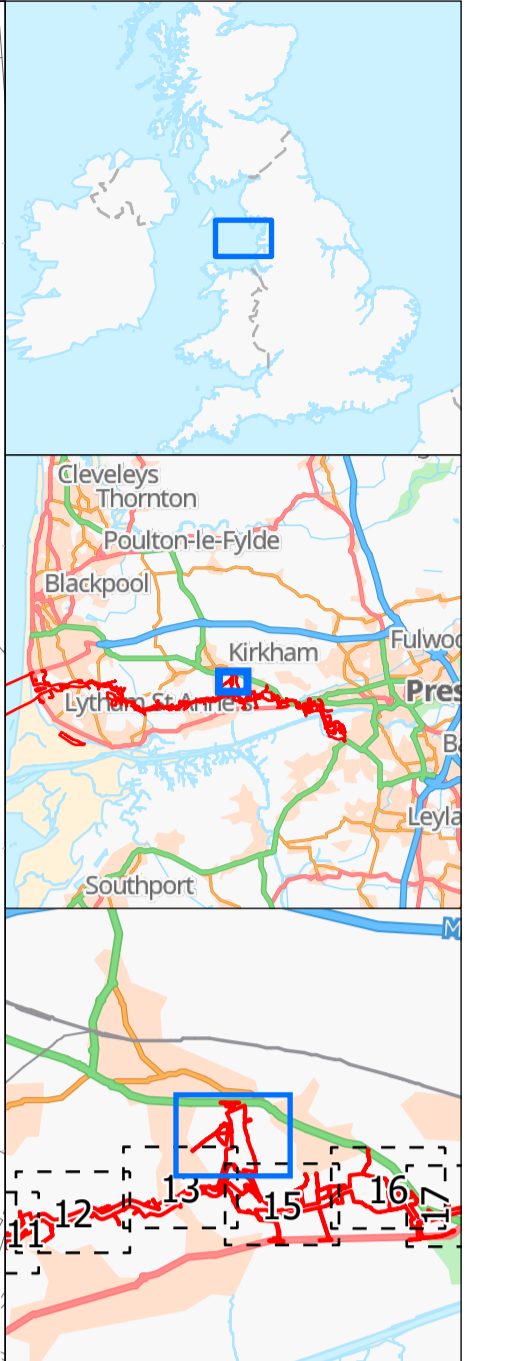
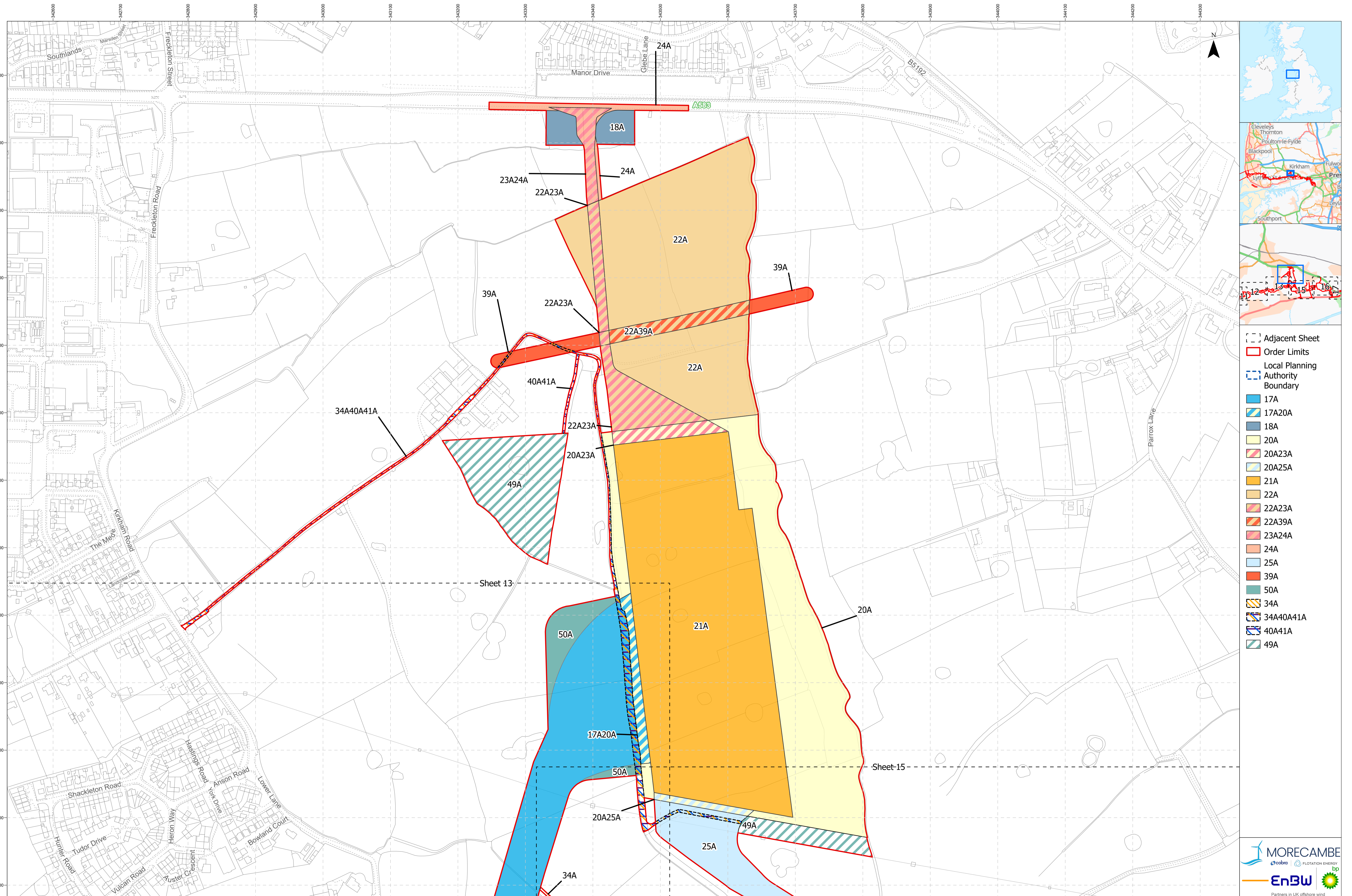
PINS Reference: EN020028  
APFP Regulations: 5(2)(j)  
Document reference: B7

Document status					
Version	Purpose of document	Approved by	Date	Approved by	Date
F01	For issue	AS	September 2024	IM	September 2024

---

<p><b>Prepared by:</b></p> <p><b>Morgan Offshore Wind Project Limited, Morecambe Offshore Windfarm Ltd</b></p>	<p><b>Prepared for:</b></p> <p><b>Morgan Offshore Wind Project Limited, Morecambe Offshore Windfarm Ltd</b></p>
--------------------------------------------------------------------------------------------------------------------	---------------------------------------------------------------------------------------------------------------------

---



- Adjacent Sheet
- Order Limits
- Local Planning Authority Boundary
- 17A
- 17A20A
- 18A
- 20A
- 20A23A
- 20A25A
- 21A
- 22A
- 22A23A
- 22A39A
- 23A24A
- 24A
- 25A
- 39A
- 40A
- 40A41A
- 49A
- 50A

**Project Name:**  
MORGAN AND MORECAMBE OFFSHORE WIND FARMS:  
TRANSMISSION ASSETS

**Drawing Title:**  
Works Plan - Sheet 14 of 21  
AFPF Regulation: 5(2)(k)  
Document Reference: B7

0 25 50 75 Meters  
Scale@A1: 1:2,500

**Geodetic Information:**  
Datum: OSGB 1936  
Projection: British National Grid

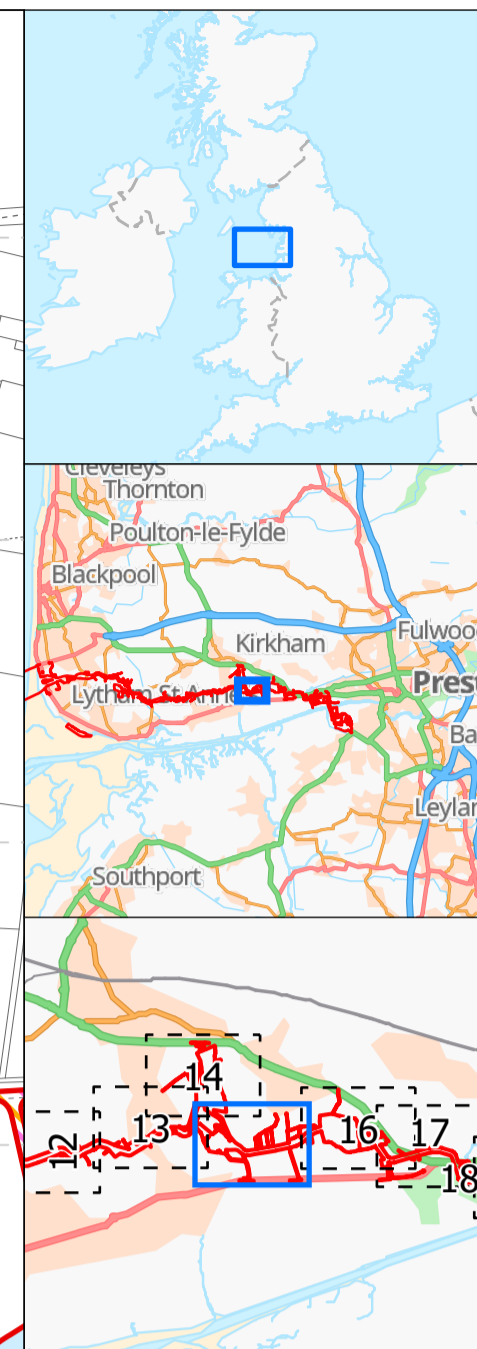
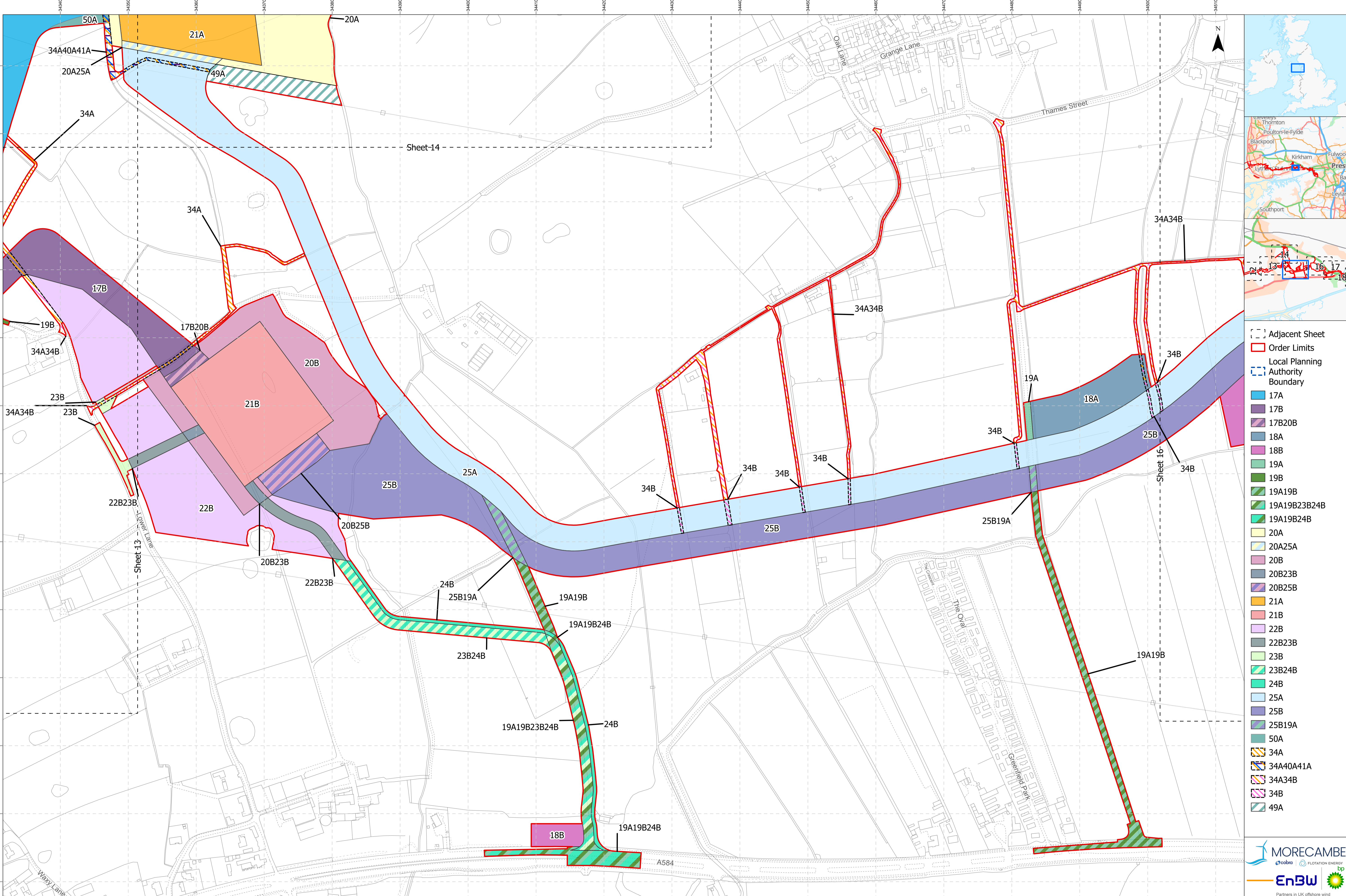
**Data Sources:**BP, Ordnance Survey  
Based Upon The Ordnance Survey Map With The Sanction Of The  
Controller Of HM Stationery Office. Crown Copyright Reserved. © OS  
Licence No. 100042124

**Service Layer Credits:** GB Cartographic Local Names:  
Contains OS data © Crown Copyright and database right  
2022  
Contains data from OS Zoomstack

VER	DATE	DETAILS	AUTH	CHK	APPRV
01	20/09/24	Final at DCO Submission	HAH	LM	AS

**Drawing Number:**  
BP-GBR-MORG-REG-0175





- Adjacent Sheet
- Order Limits
- Local Planning Authority Boundary
- 17A
- 17B
- 17B20B
- 18A
- 18B
- 19A
- 19A19B
- 19A19B23B24B
- 19A19B24B
- 20A
- 20A25A
- 20B
- 20B23B
- 20B25B
- 21A
- 21B
- 22B
- 22B23B
- 23B
- 23B24B
- 24B
- 25A
- 25B
- 25B19A
- 50A
- 34A
- 34A40A41A
- 34A34B
- 34B
- 49A

**Project Name:**  
MORGAN AND MORECAMBE OFFSHORE WIND FARMS:  
TRANSMISSION ASSETS

**Drawing Title:**  
Works Plan - Sheet 15 of 21  
AFPF Regulation: 5(2)(k)  
Document Reference: B7

0 25 50 75 Meters  
Scale@A1: 1:2,500

**Geodetic Information:**  
Datum: OSGB 1936  
Projection: British National Grid

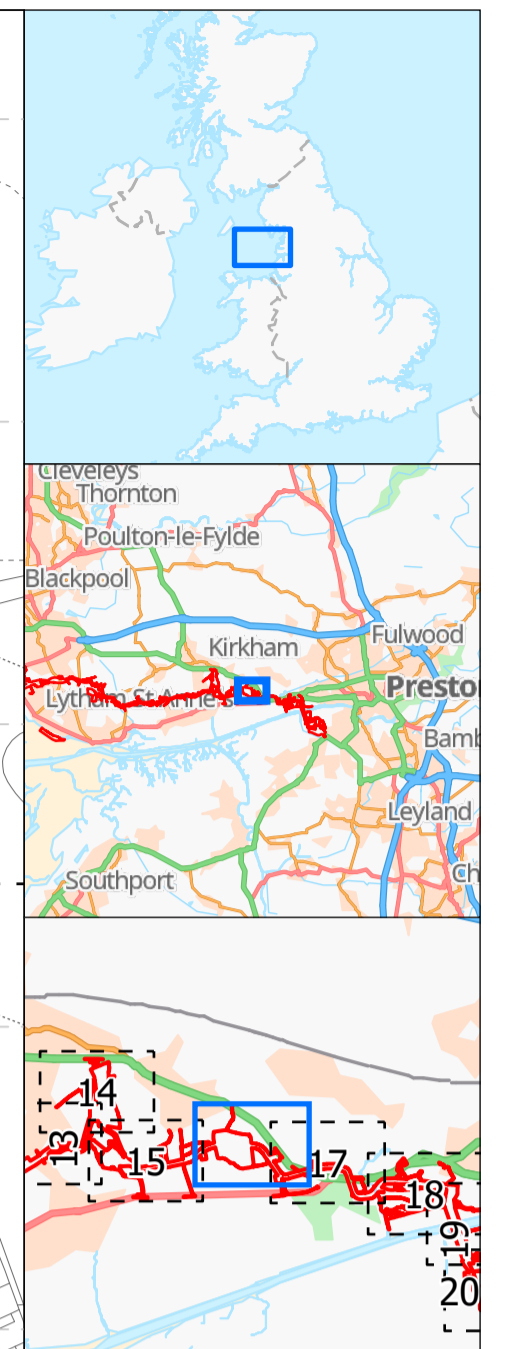
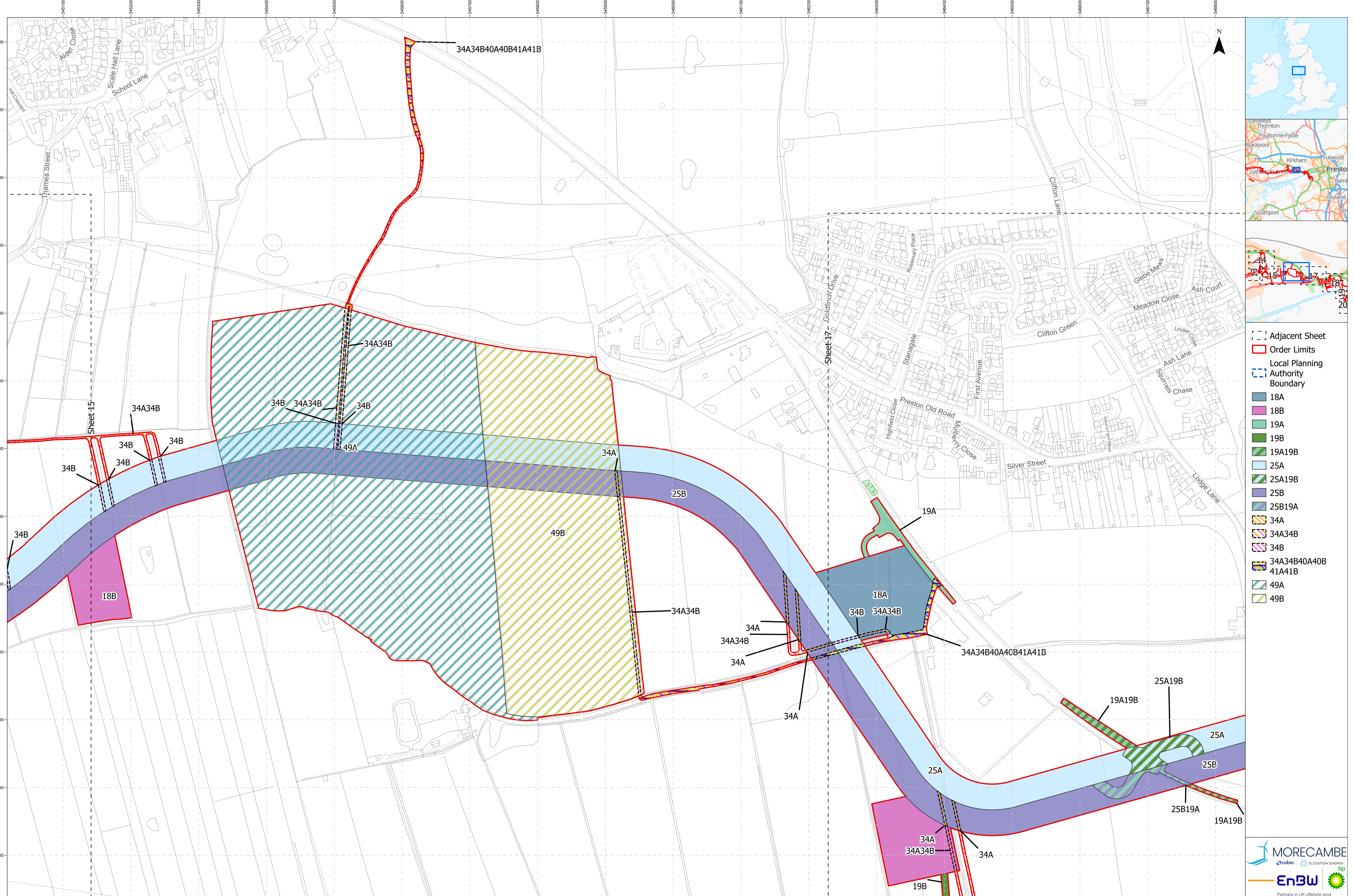
**Data Sources:** BP, Ordnance Survey  
Based Upon The Ordnance Survey Map With The Sanction Of The  
Controller Of HM Stationery Office. Crown Copyright Reserved. © OS  
Licence No. 100042124

**Service Layer Credits:** GB Cartographic Local Names:  
Contains OS data © Crown Copyright and database right  
2022  
Contains data from OS Zoomstack

VER	DATE	DETAILS	AUTH	CHK	APPRV
01	20/09/24	Final at DCO Submission	HAH	LM	AS

**Drawing Number:**  
BP-GBR-MORG-REG-0175





- Adjacent Sheet
- Order Limits
- Local Planning Authority Boundary
- 18A
- 18B
- 19A
- 19B
- 19A19B
- 25A
- 25A19B
- 25B
- 25B19A
- 34A
- 34A34B
- 34B
- 34A34B40A40B41A41B
- 49A
- 49B

**Project Name:**  
MORGAN AND MORECAMBE OFFSHORE WIND FARMS:  
TRANSMISSION ASSETS

**Drawing Title:**  
Works Plan - Sheet 16 of 21  
AFPF Regulation: 5(2)(k)  
Document Reference: B7

0 25 50 75 Meters  
Scale@A1: 1:2,500

**Geodetic Information:**  
Datum: OSGB 1936  
Projection: British National Grid

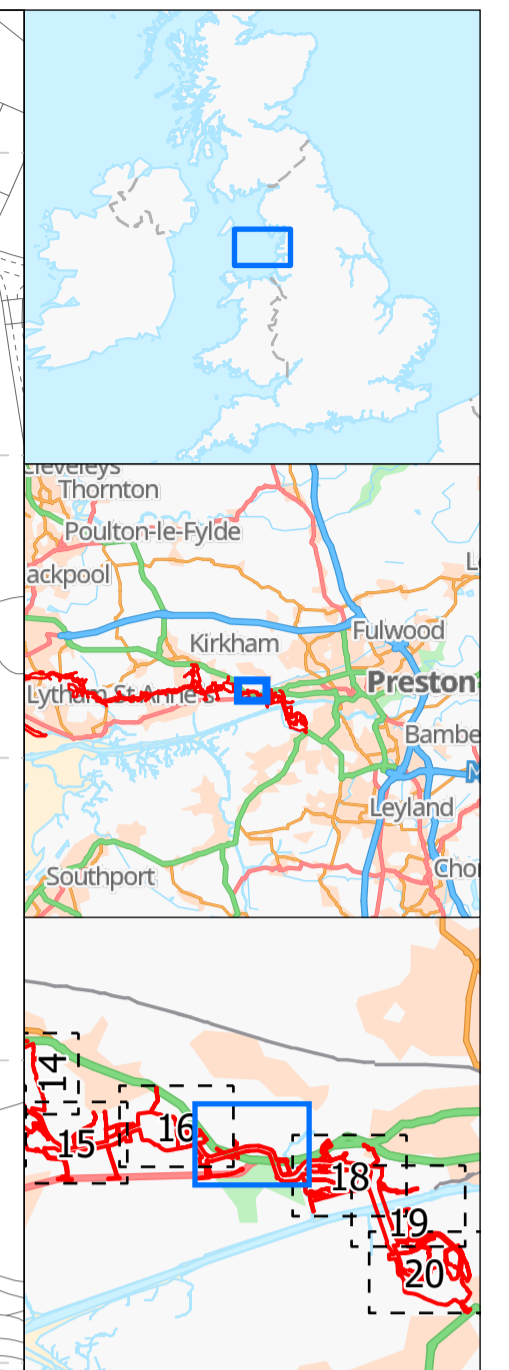
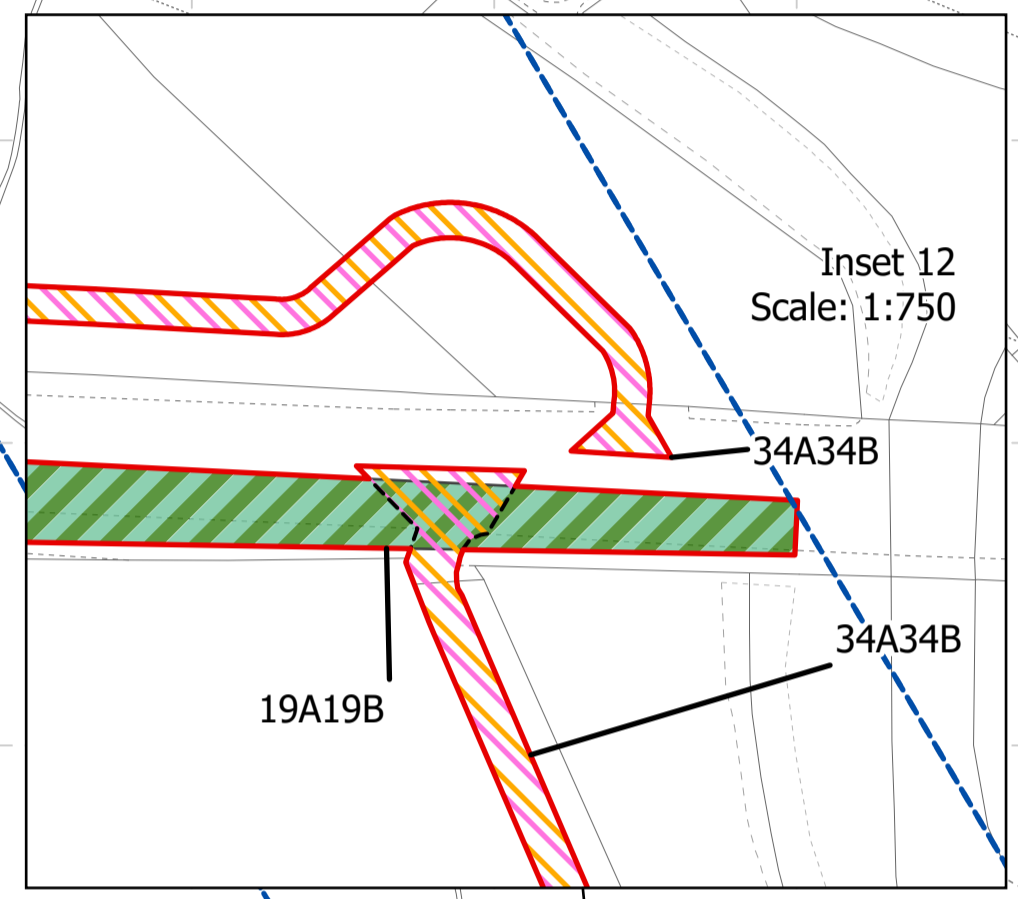
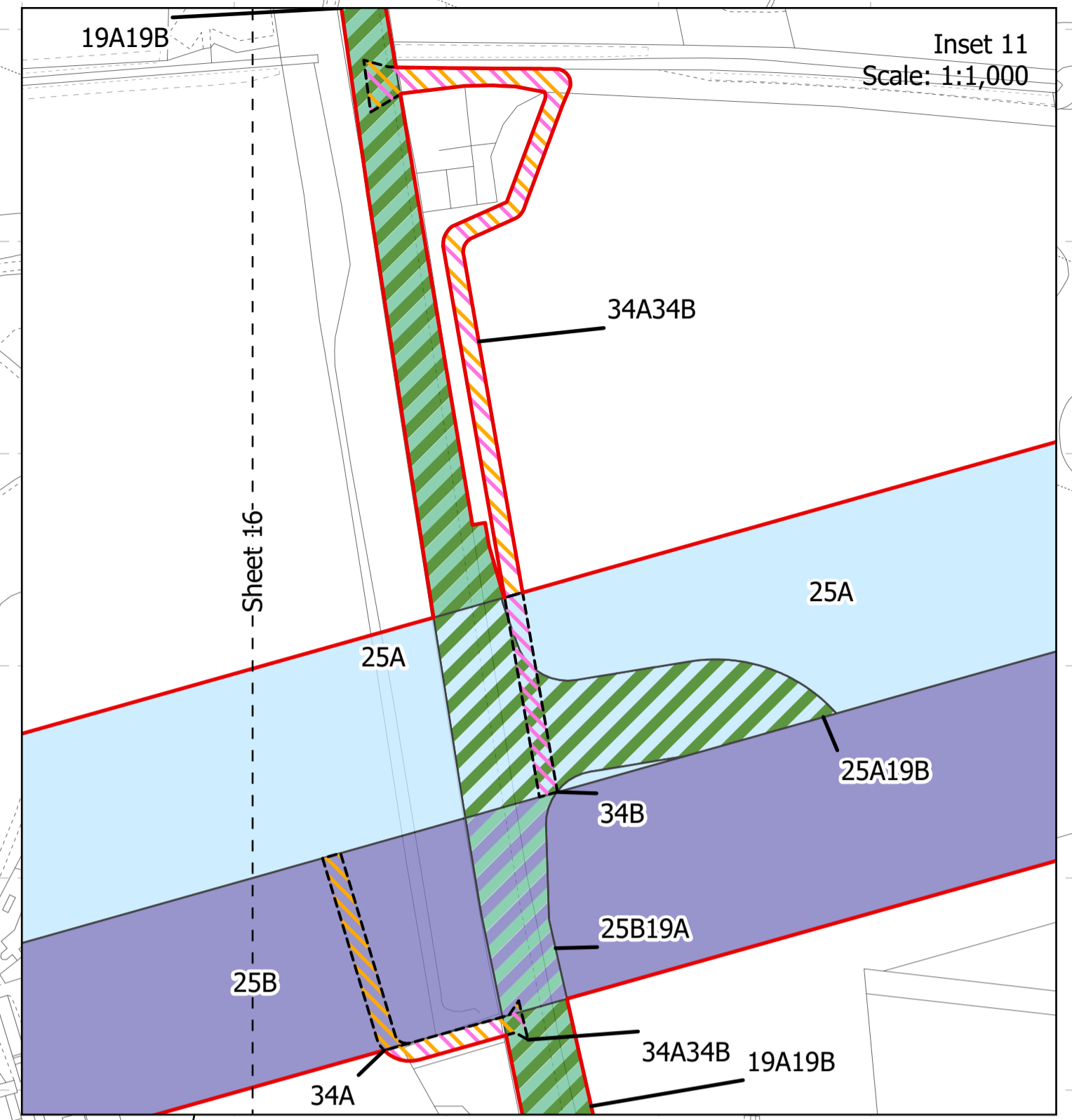
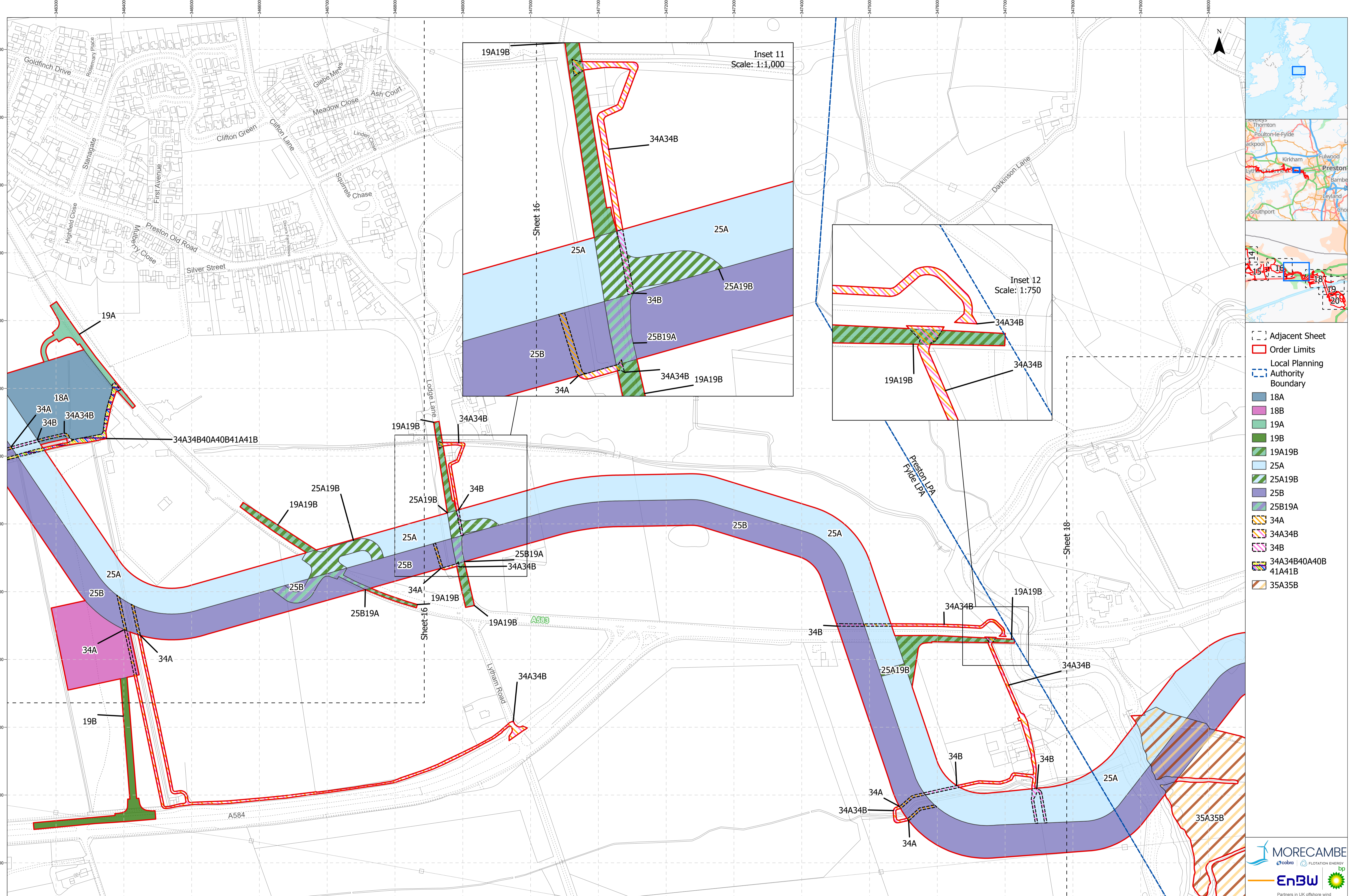
**Data Sources:**BP, Ordnance Survey  
Based Upon The Ordnance Survey Map With The Sanction Of The  
Controller Of HM Stationery Office. Crown Copyright Reserved. © OS  
Licence No. 100042124

**Service Layer Credits:** GB Cartographic Local Names:  
Contains OS data © Crown Copyright and database right  
2022  
Contains data from OS Zoomstack

VER	DATE	DETAILS	AUTH	CHK	APPRV
01	20/09/24	Final at DCO Submission	HAH	LM	AS

**Drawing Number:**  
BP-GBR-MORG-REG-0175

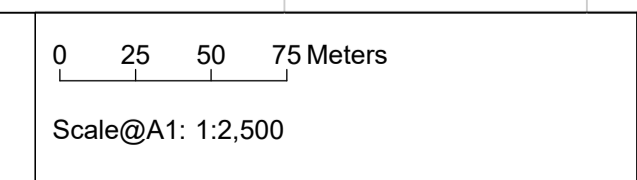




- Adjacent Sheet
- Order Limits
- Local Planning Authority Boundary
- 18A
- 18B
- 19A
- 19B
- 19A19B
- 25A
- 25B
- 25B19A
- 34A
- 34A34B
- 34B
- 34A34B40A40B41A41B
- 35A35B

**Project Name:**  
MORGAN AND MORECAMBE OFFSHORE WIND FARMS:  
TRANSMISSION ASSETS

**Drawing Title:**  
Works Plan - Sheet 17 of 21  
AFPF Regulation: 5(2)(k)  
Document Reference: B7



**Geodetic Information:**  
Datum: OSGB 1936  
Projection: British National Grid

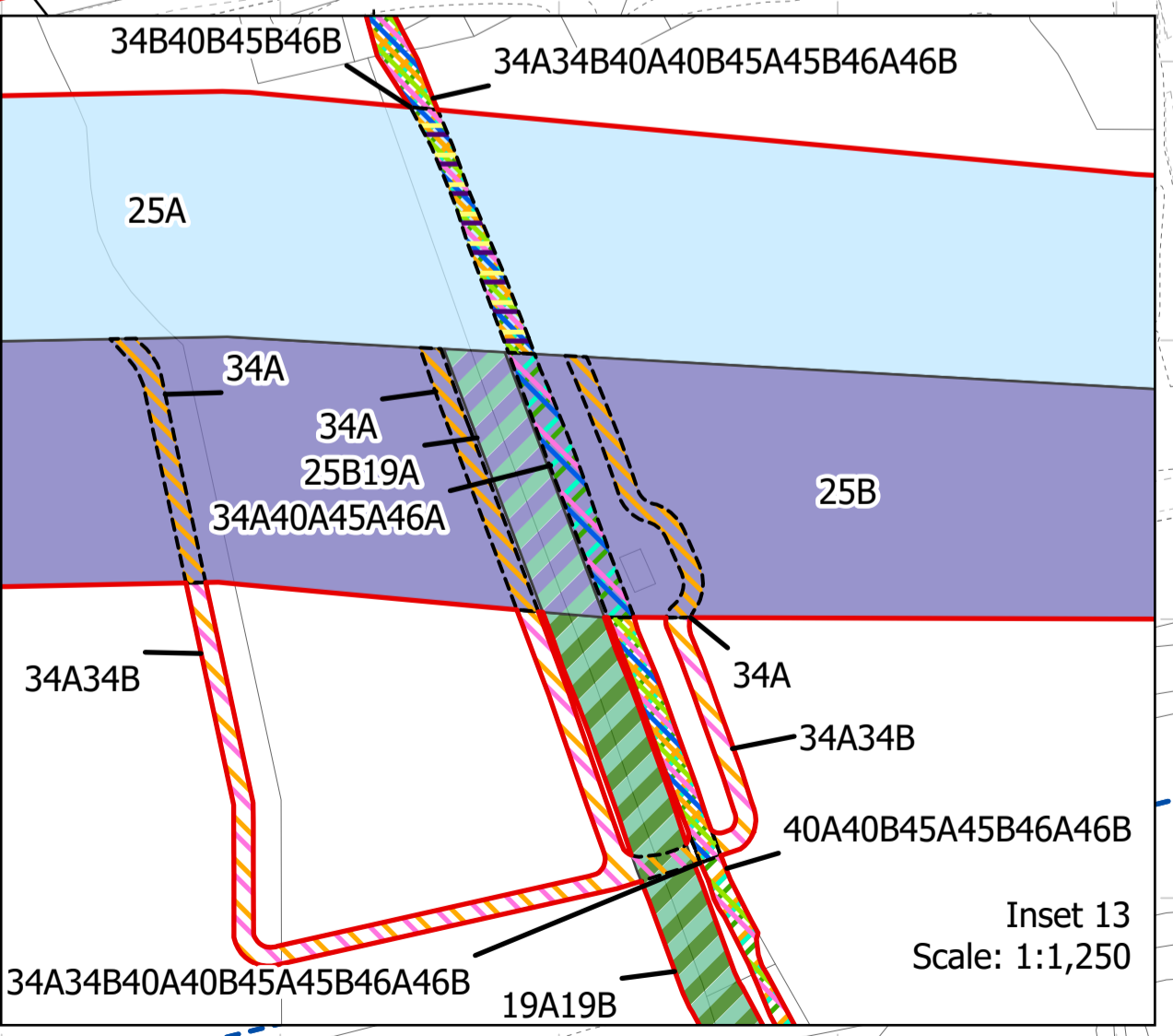
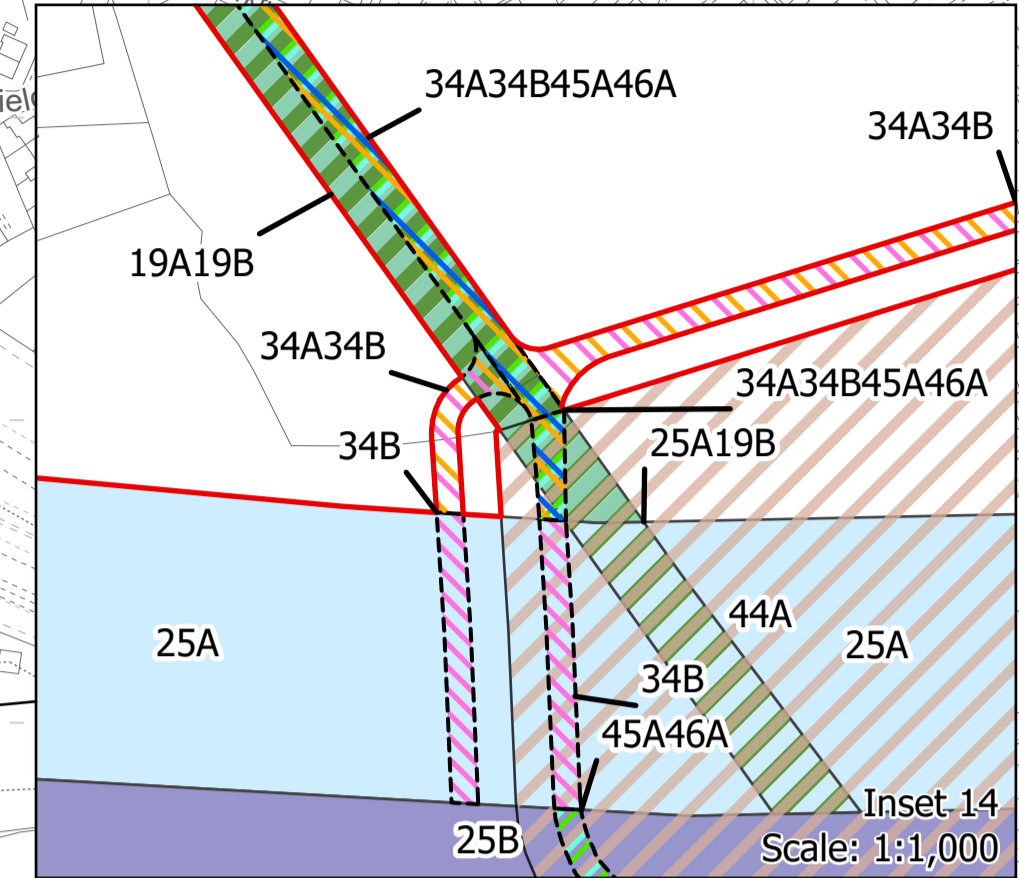
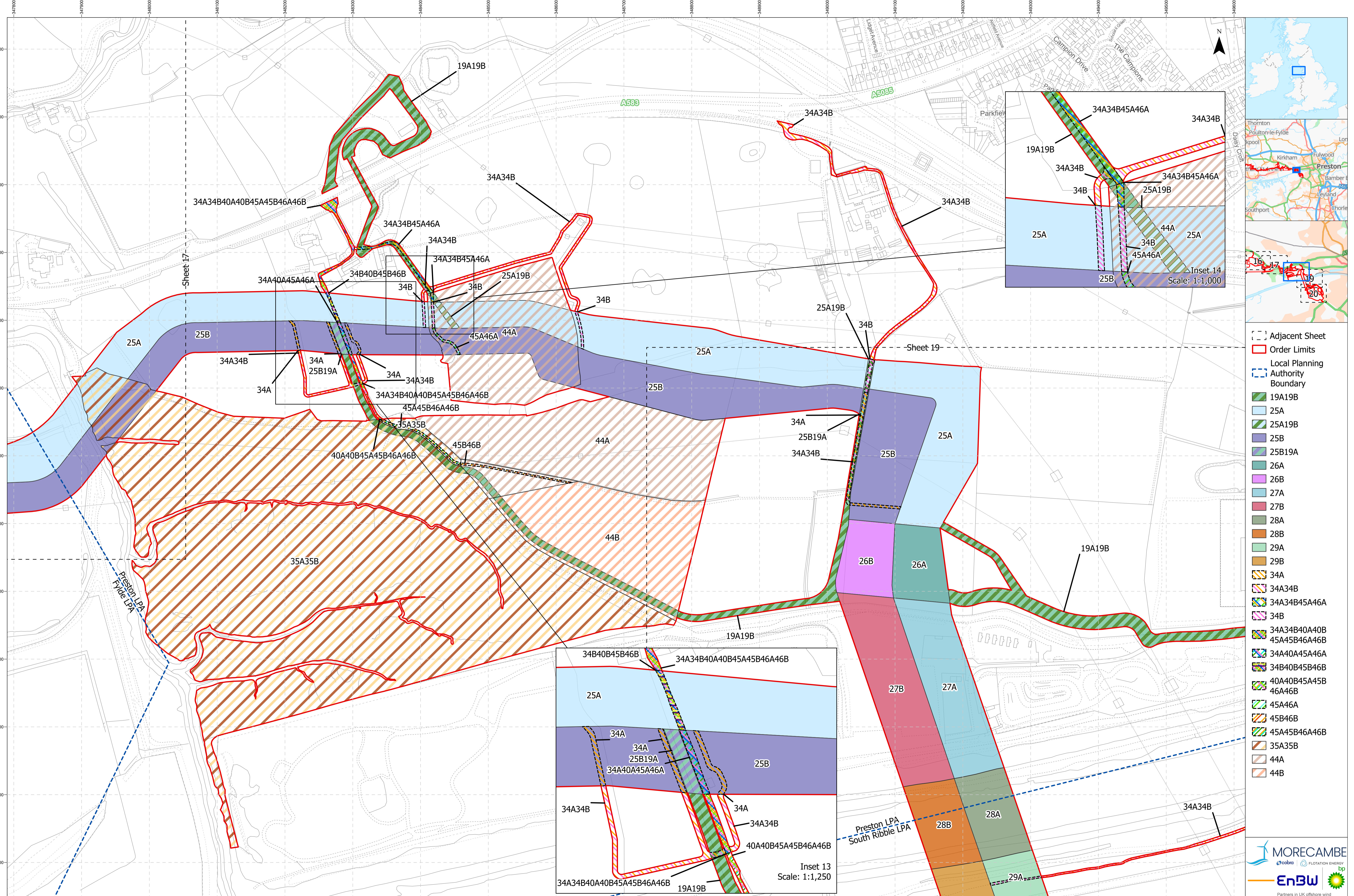
**Data Sources:** BP, Ordnance Survey  
Based Upon The Ordnance Survey Map With The Sanction Of The  
Controller Of HM Stationery Office. Crown Copyright Reserved. © OS  
Licence No. 100042124

**Service Layer Credits:** GB Cartographic Local Names:  
Contains OS data © Crown Copyright and database right  
2022  
Contains data from OS Zoomstack

VER	DATE	DETAILS	AUTH	CHK	APPRV
01	20/09/24	DCO at Final Submission	HAH	LM	AS

**Drawing Number:**  
BP-GBR-MORG-REG-0175





- Adjacent Sheet
- Order Limits
- Local Planning Authority Boundary
- 19A19B
- 25A
- 25A19B
- 25B
- 25B19A
- 26A
- 26B
- 27A
- 27B
- 28A
- 28B
- 29A
- 34A
- 34A34B
- 34A34B45A46A
- 34B
- 34A34B40A40B45A45B46A46B
- 45A45B46A46B
- 34A40A45A46A
- 34B40B45B46B
- 40A40B45A45B46A46B
- 40A40B45A45B46A46B
- 45A46A
- 45B46B
- 45A45B46A46B
- 35A35B
- 44A
- 44B

**Project Name:**  
MORGAN AND MORECAMBE OFFSHORE WIND FARMS:  
TRANSMISSION ASSETS

**Drawing Title:**  
Works Plan - Sheet 18 of 21  
AFPF Regulation: 5(2)(k)  
Document Reference: B7

0 25 50 75 Meters  
Scale@A1: 1:2,500

**Geodetic Information:**  
Datum: OSGB 1936  
Projection: British National Grid

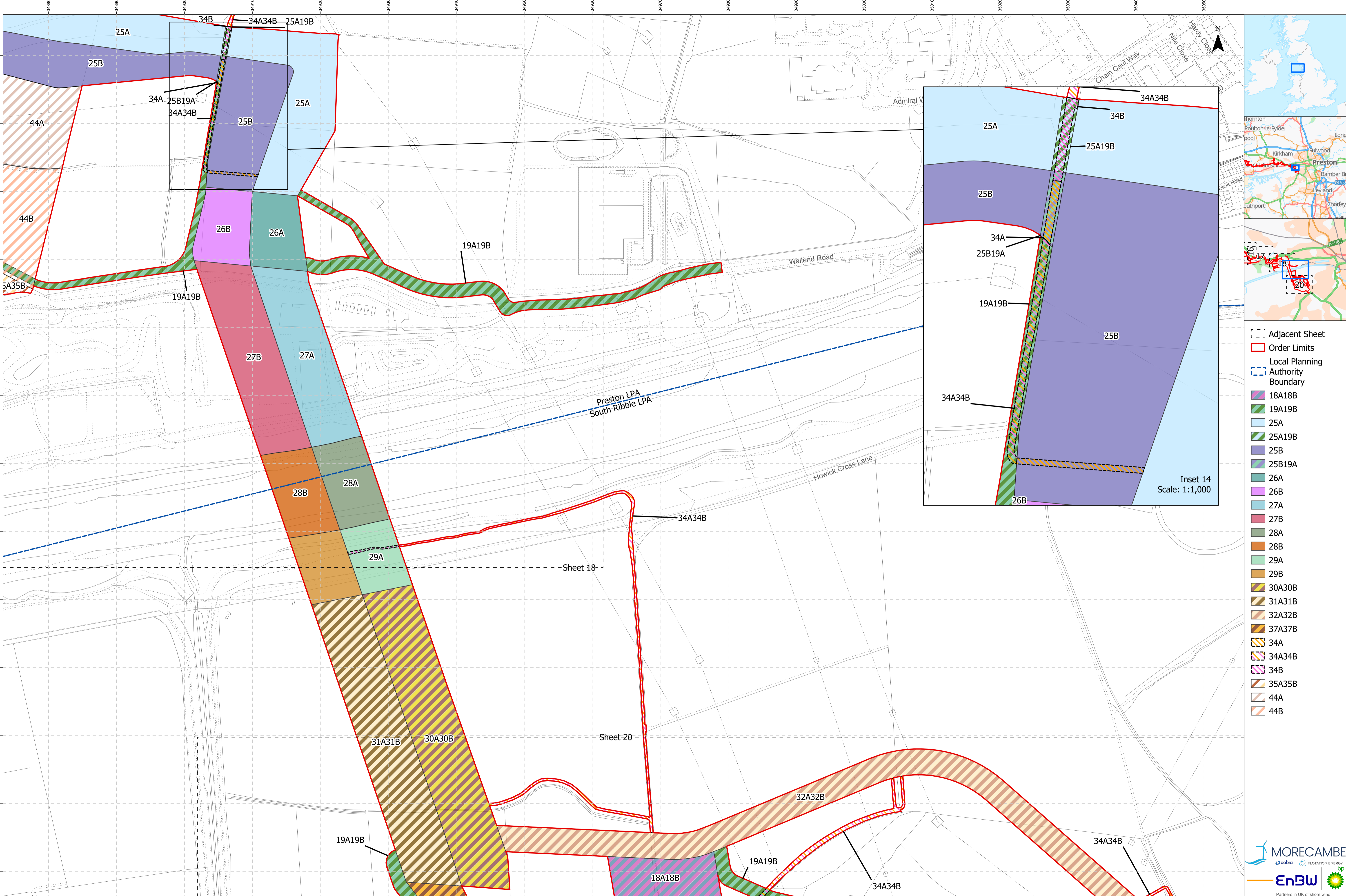
**Data Sources:**BP, Ordnance Survey  
Based Upon The Ordnance Survey Map With The Sanction Of The  
Controller Of HM Stationery Office. Crown Copyright Reserved. © OS  
Licence No. 100042124

**Service Layer Credits:** GB Cartographic Local Names:  
Contains OS data © Crown Copyright and database right  
2022  
Contains data from OS Zoomstack

VER	DATE	DETAILS	AUTH	CHK	APPRV
01	20/09/24	Final at DCO Submission	HAH	LM	AS

**MORECAMBE**  
  
**EnBW**  
 Partners in UK offshore wind

**Drawing Number:**  
BP-GBR-MORG-REG-0175



- Adjacent Sheet
- Order Limits
- Local Planning Authority Boundary
- 18A18B
- 19A19B
- 25A
- 25A19B
- 25B
- 25B19A
- 26A
- 26B
- 27A
- 27B
- 28A
- 28B
- 29A
- 29B
- 30A30B
- 31A31B
- 32A32B
- 37A37B
- 34A
- 34A34B
- 34B
- 35A35B
- 44A
- 44B

**Project Name:**  
MORGAN AND MORECAMBE OFFSHORE WIND FARMS:  
TRANSMISSION ASSETS

**Drawing Title:**  
Works Plan - Sheet 19 of 21  
AFPF Regulation: 5(2)(k)  
Document Reference: B7

0 25 50 75 Meters  
Scale@A1: 1:2,500

**Geodetic Information:**  
Datum: OSGB 1936  
Projection: British National Grid

**Data Sources:** BP, Ordnance Survey  
Based Upon The Ordnance Survey Map With The Sanction Of The  
Controller Of HM Stationery Office. Crown Copyright Reserved. © OS  
Licence No. 100042124

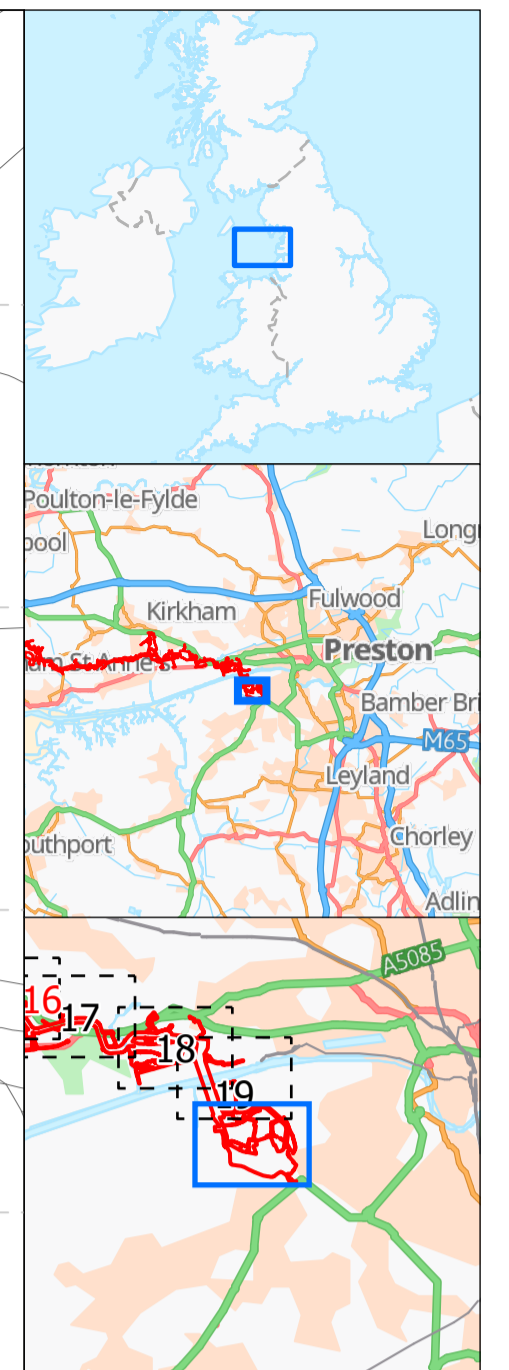
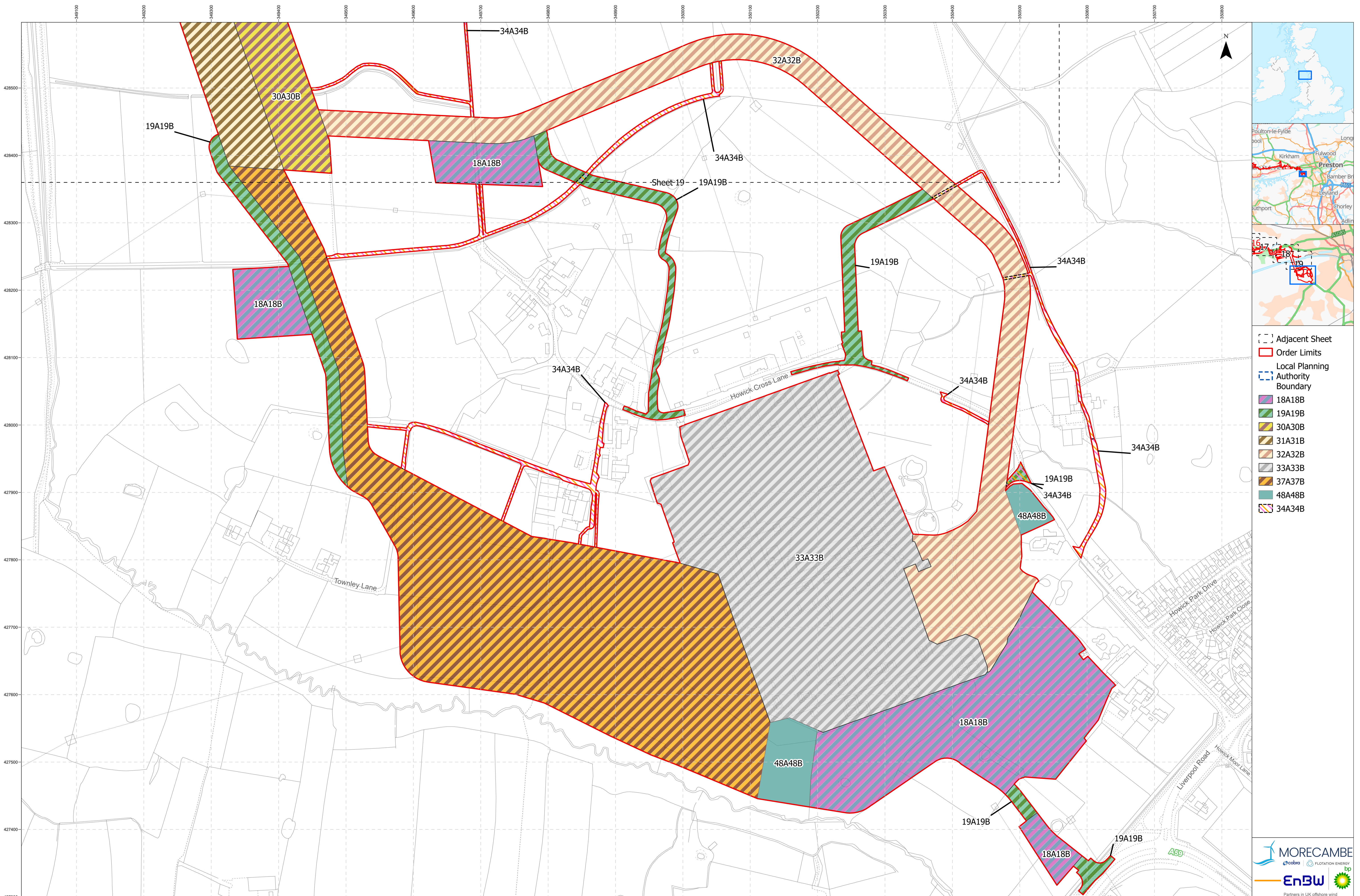
**Service Layer Credits:** GB Cartographic Local Names:  
Contains OS data © Crown Copyright and database right  
2022  
Contains data from OS Zoomstack

VER	DATE	DETAILS	AUTH	CHK	APPRV
01	20/09/24	Final at DCO Submission	HAH	LM	AS

**Drawing Number:**  
BP-GBR-MORG-REG-0175







- Adjacent Sheet
- Order Limits
- Local Planning Authority Boundary
- 18A18B
- 19A19B
- 30A30B
- 31A31B
- 32A32B
- 33A33B
- 37A37B
- 48A48B
- 34A34B

**Project Name:**  
MORGAN AND MORECAMBE OFFSHORE WIND FARMS:  
TRANSMISSION ASSETS

**Drawing Title:**  
Works Plan - Sheet 20 of 21  
AFPF Regulation: 5(2)(k)  
Document Reference: B7

0 25 50 75 Meters  
Scale@A1: 1:2,500

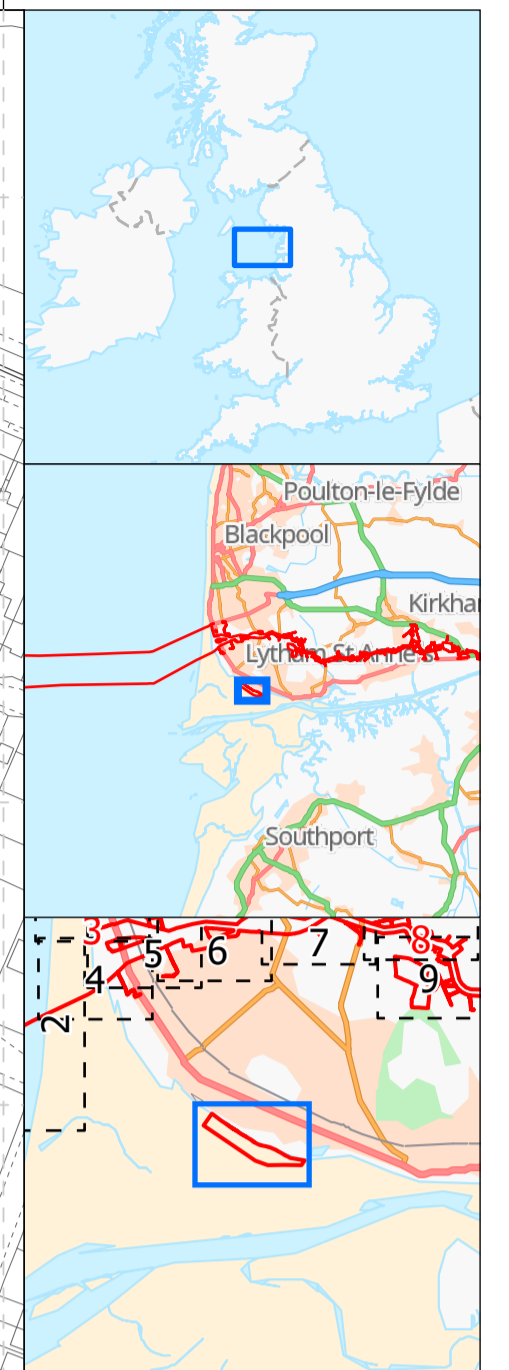
**Geodetic Information:**  
Datum: OSGB 1936  
Projection: British National Grid

**Data Sources:** BP, Ordnance Survey  
Based Upon The Ordnance Survey Map With The Sanction Of The  
Controller Of HM Stationery Office. Crown Copyright Reserved. © OS  
Licence No. 100042124

**Service Layer Credits:** GB Cartographic Local Names:  
Contains OS data © Crown Copyright and database right  
2022  
Contains data from OS Zoomstack

VER	DATE	DETAILS	AUTH	CHK	APPRV
01	20/09/24	Final at DCO Submission	HAH	LM	AS

**Drawing Number:**  
BP-GBR-MORG-REG-0175

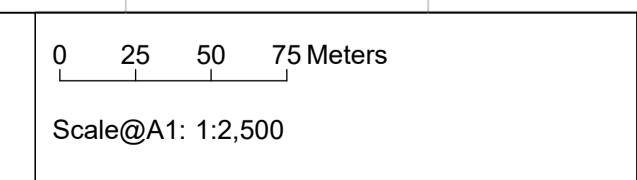


- Order Limits
- Local Planning Authority Boundary
- 49A49B
- 49A49B



**Project Name:**  
MORGAN AND MORECAMBE OFFSHORE WIND FARMS:  
TRANSMISSION ASSETS

**Drawing Title:**  
Works Plan - Sheet 21 of 21  
AFPF Regulation: 5(2)(k)  
Document Reference: B7



**Geodetic Information:**  
Datum: OSGB 1936  
Projection: British National Grid

**Data Sources:** BP, Ordnance Survey  
Based Upon The Ordnance Survey Map With The Sanction Of The  
Controller Of HM Stationery Office. Crown Copyright Reserved. © OS  
Licence No. 100042124

**Service Layer Credits:** GB Cartographic Local Names:  
Contains OS data © Crown Copyright and database right  
2022  
Contains data from OS Zoomstack

VER	DATE	DETAILS	AUTH	CHK	APPRV
01	20/09/24	Final at DCO Submission	HAH	LM	AS

**Drawing Number:**  
BP-GBR-MORG-REG-0175